

There's so much more to explore!

▲ **Leon Steves/Big Bay Preserve**, south end of Division Road, Queensbury — This 68-acre preserve, above the Hudson River's Big Bay, has 2.4 miles of trails through woodlands and wetlands and connects by bridge to the Hudson Pointe Nature Preserve, managed by Queensbury Parks & Recreation.

▲ **Clendon Brook Preserve**, south side of Corinth Road, approximately 500 feet west of the intersection with VanDusen Road, Queensbury — This preserve is an 11-acre oasis with a mile-long trail and two wooden bridges over Clendon Brook.

▲ **Sullivan Preserve**, Sullivan Road, Queensbury, just off of Glen Lake Road, across from the Dockside Restaurant — This preserve consists of more than 70 acres and 2 1/2 miles of neighborhood-preserved trails and names!



VANDUSEN PRESERVE

QLCNY
QUEENSBURY LAND CONSERVANCY

Support for Queensbury trails

Queensbury Land Conservancy could use your support.

Please consider:

- a monetary donation
 - donating land
 - volunteering

For more information about making a donation, please call 518-415-7633.

Use your smartphone's camera and donate with PayPal



QLCNY

Queensbury Land Conservancy was created by local residents who share a commitment to preserving and enhancing the natural and recreational resources of the area for the benefit of current residents and future generations. Our mission is to work with all sectors of the community to conserve land and resources in a manner that is consistent with responsible development.

Queensbury Land Conservancy, Inc.

169 Haviland Road
Queensbury NY 12804
518-415-7633
qlcnytrails@gmail.com
qlcny.org




[facebook.com/QLCNY](https://www.facebook.com/QLCNY)

Queensbury Land Conservancy, Inc. is a local, 501(c)(3) non-profit organization dedicated to preserving the natural beauty of Queensbury by conserving valuable natural and cultural resources.





VanDusen Preserve

These upland acres, part of the original 88 acres British Crown land grant dating to the mid 1700s, were graciously donated by Richard Van Dusen in 2003.

 QLC Nature Trail
Distance: 2.0 miles roundtrip
Uses:



 Alternate trail bypasses steep section (trail markers are red)

 Preserve boundary
Area: 51 acres

Leashed dogs are welcome.
Please clean up after your pets.

Alternate trail bypasses steep section of main trail

Butler Pond Storage Reservoir

